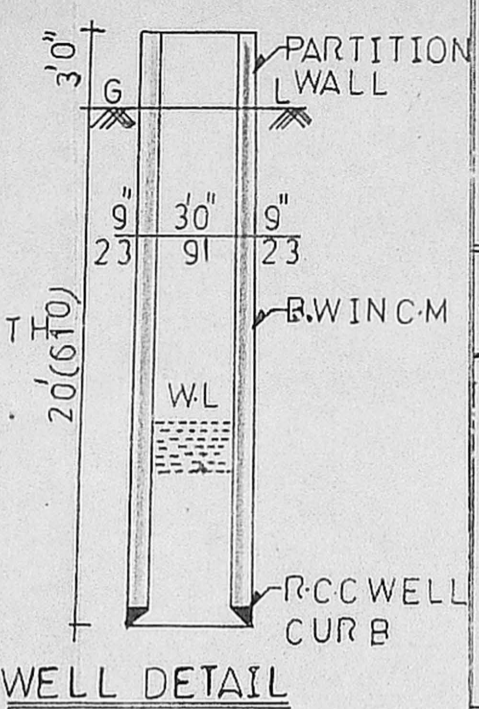
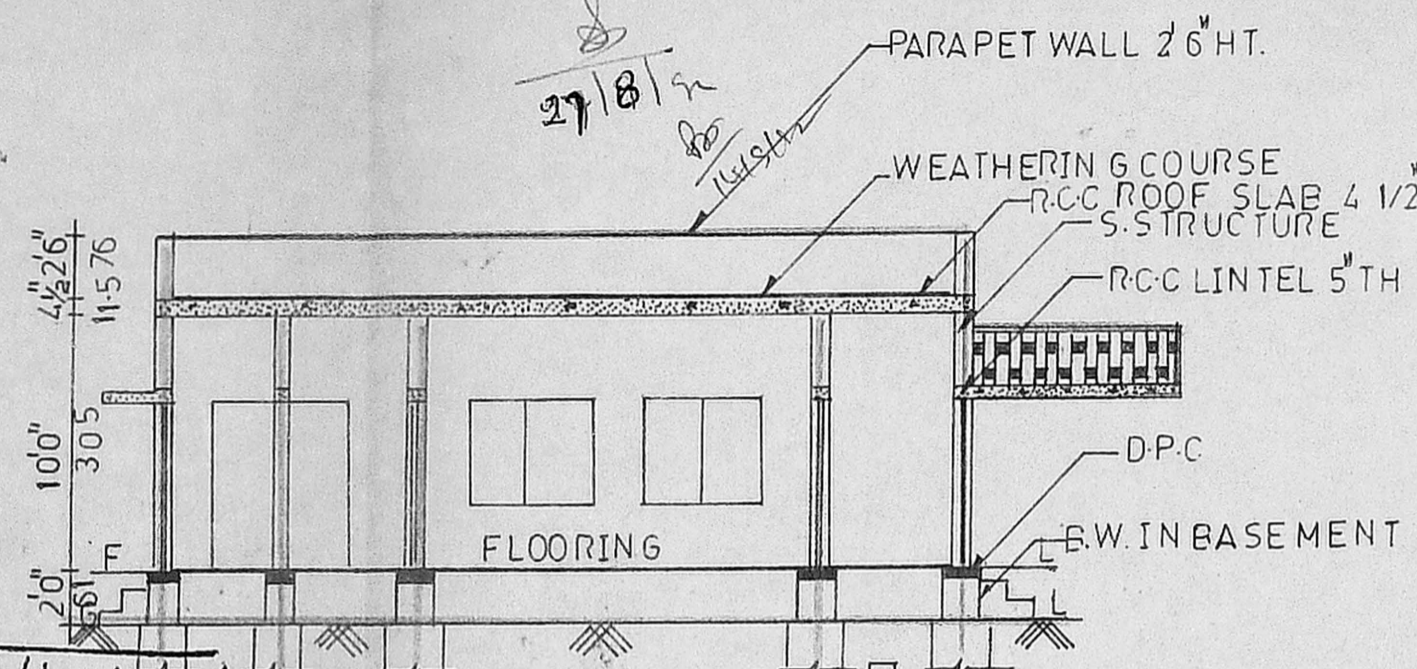
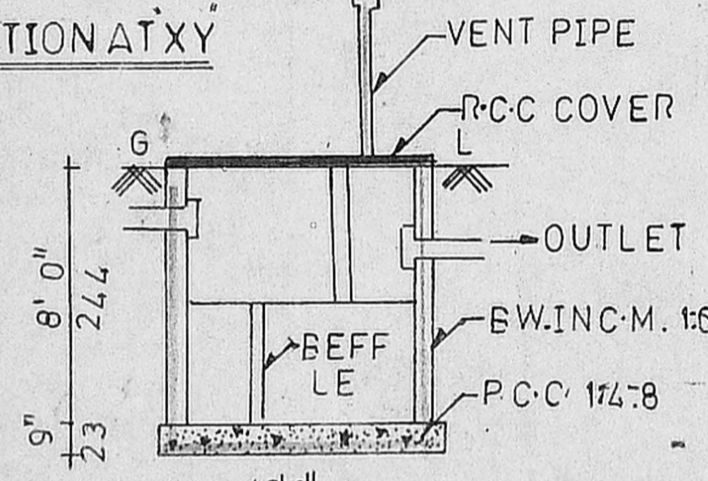


A2/19041/92

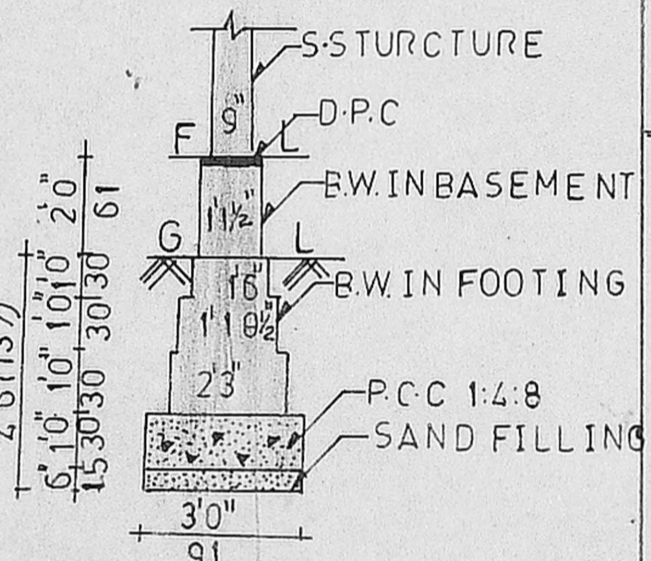
SCRUTINY PLAN



SECTION AT XY

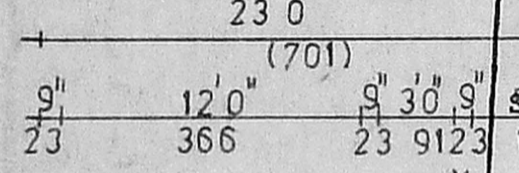


SEPTIC TANK DETAIL

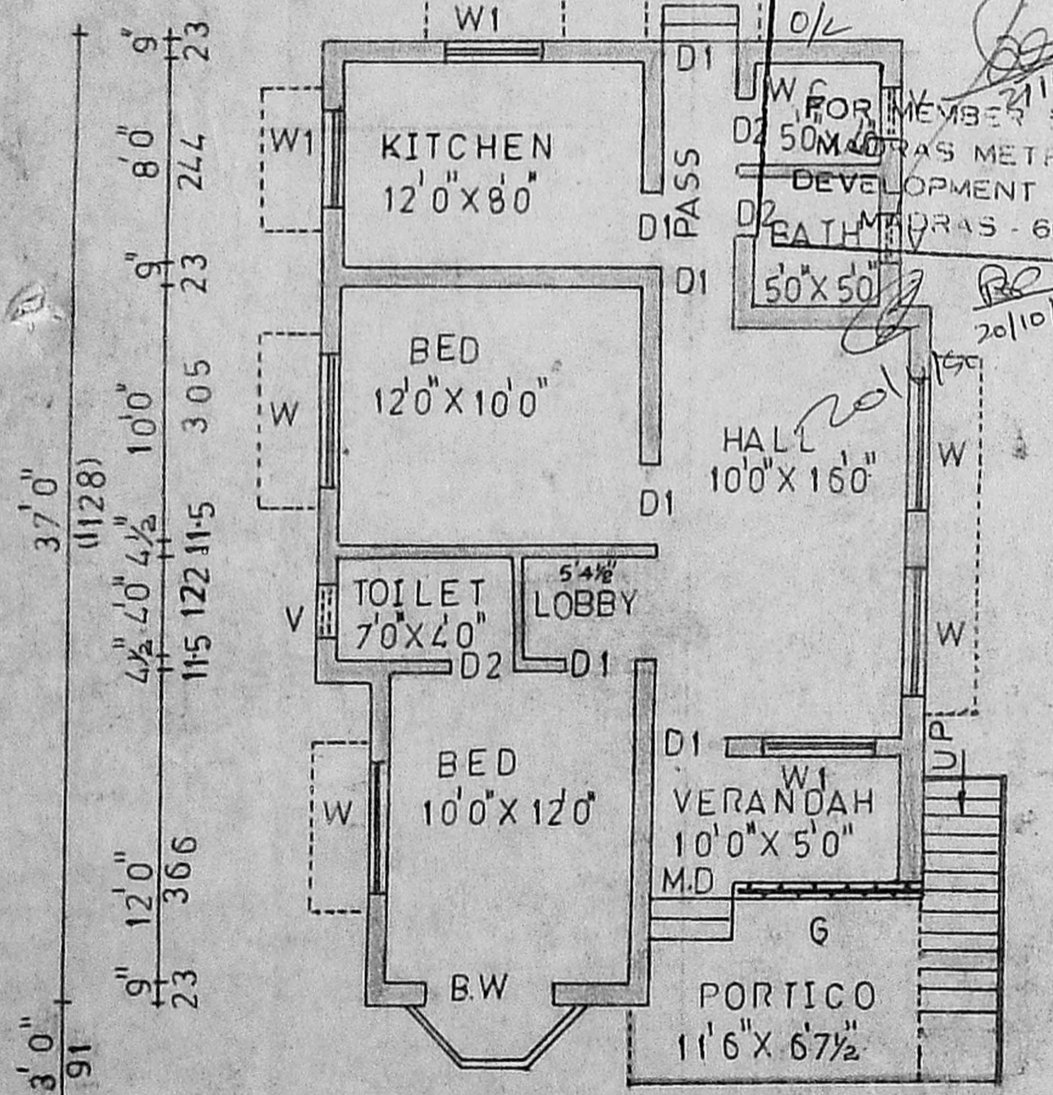


FOUNDATION DETAIL 1'4'0"

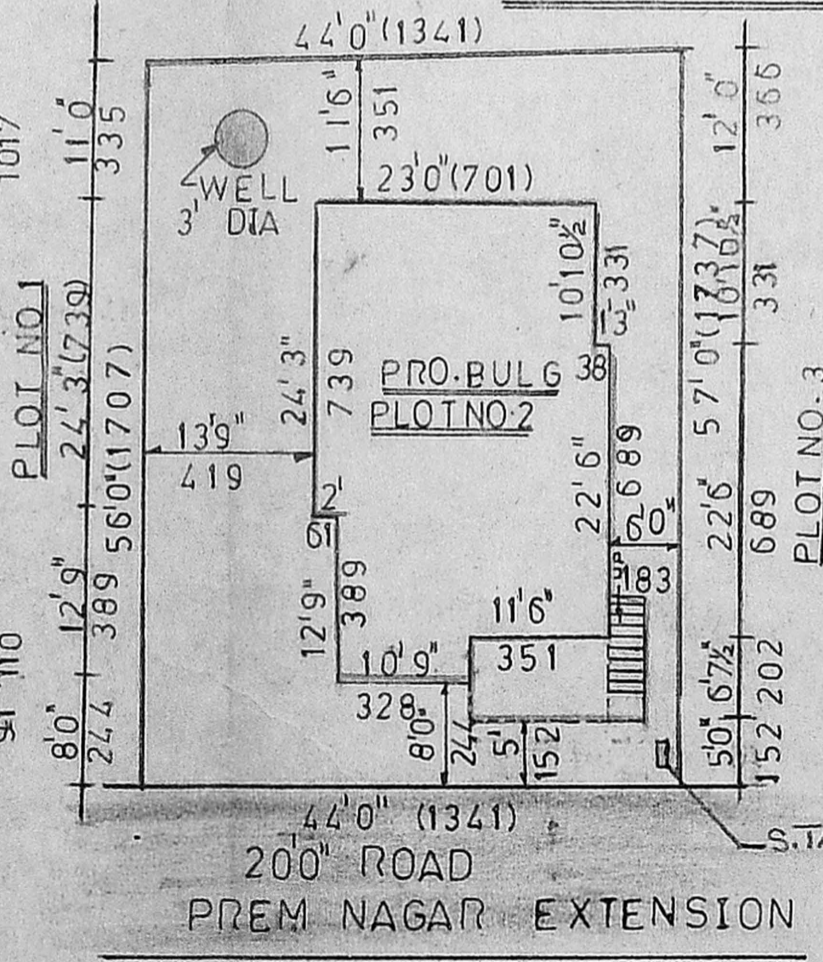
FRONT ELEVATION



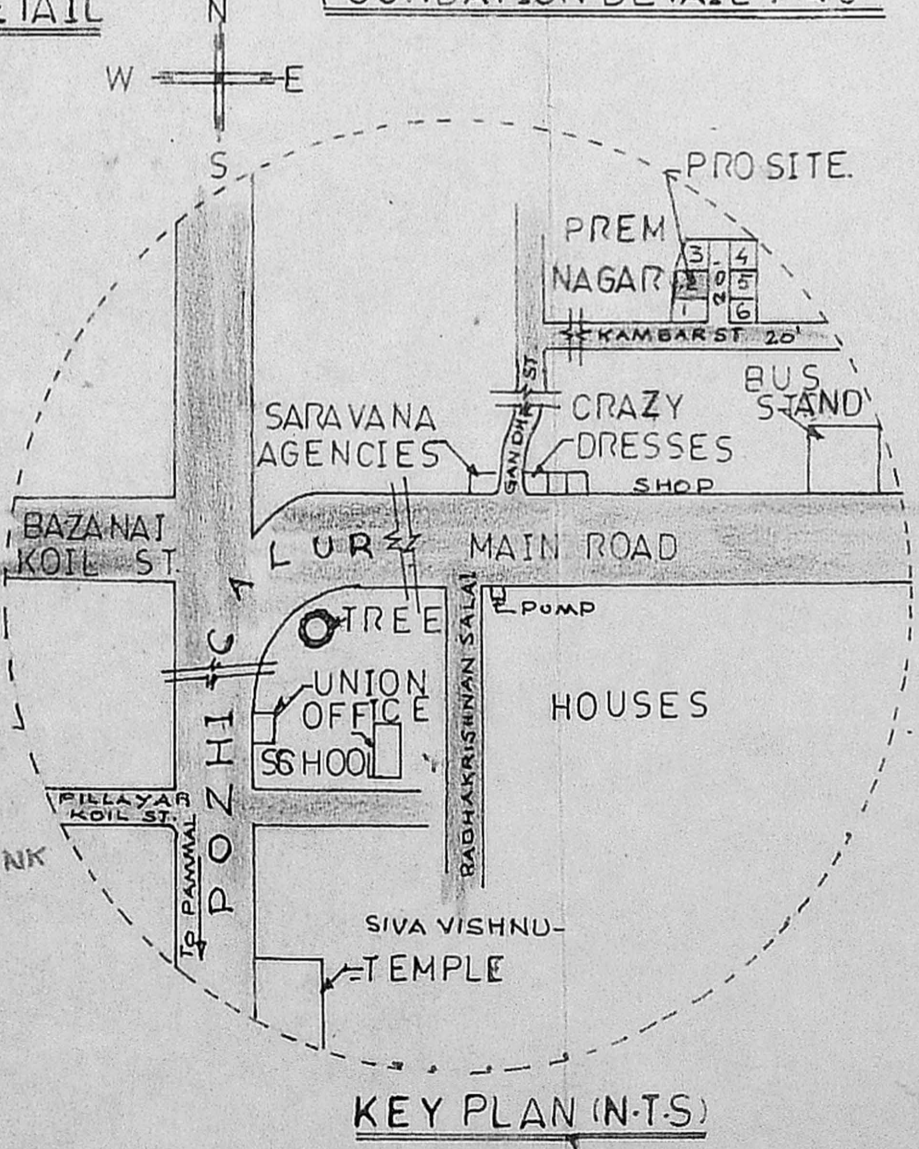
Planning Permit No. A/1615/92  
**APPROVED**  
 SUBJECT TO THE CONDITIONS IN THIS OFFICE LETTER.  
 No. A2/19041/92 - 10-92  
 FOR MEMBER METROPOLITAN DEVELOPMENT AUTHORITY  
 MADRAS - 600 008



PLAN



SITE PLAN  
SCALE 1"16'0"



KEY PLAN (N-T.S.)

PLAN SHOWING THE PROPOSED BUILDING IN PLOT NO. 2; S. NO. 26/3; OF NO. 127. POZHICALUR VILLAGE; SAIDAPET TALUK; CHENGAI MGR DISTRICT. PREM NAGAR EXTENSION PLOT NO. 5 APPROVED NO. M.M.D.A P.P.A NO-A/937/89 18/9/89 PANCHAYAT UNION PLAN NO. 9443/89 P.P.A NO. 1143/89 15/12/1989 OWNER: K. RANI

SCALE: 1"8'0"

REFERENCE

- DOOR : D : 33" X 66" (99 X 198)
- D1 : 30" X 66" (91 X 198)
- D2 : 26" X 66" (76 X 198)
- WINDOW : W : 5'0" X 4'0" (152 X 122)
- W1 : 4'0" X 4'0" (122 X 122)
- VENTILATOR : V : 2'0" X 1'6" (61 X 45)

AREA DETAIL

PLOT AREA : 2486 SFT; 231 M<sup>2</sup>  
 PLINTH AREA : 819 SFT; 76 M<sup>2</sup>

COLOUR INDEX

- PROPOSED ●
- ROAD ●
- BOUNDRY ●

OWNER: K. Rani

K. NAGARAJAN, D.C.; D.C.E.,  
 LICENSED SURVEYOR  
 ALANDUR MUNICIPALITY  
 TAMBARAM MUNICIPALITY  
 Off: 29/5, Ranganatha Street,  
 (Upstairs)  
 T. NAGAR, MADRAS-600 017.  
 (Opp: Mambalam Riv. Station)  
 LICENSED SURVEYOR